

A1 in Northumberland: Morpeth to Ellingham

Scheme Number: TR010041

6.6 Environmental Statement – Figure 7.9 Viewpoint Photography

Part B

APFP Regulation 5(2)(a)

Planning Act 2008

Infrastructure Planning (Applications: Prescribed
Forms and Procedure) Regulations 2009

June 2020

Infrastructure Planning

Planning Act 2008

**The Infrastructure Planning
(Applications: Prescribed Forms and
Procedure) Regulations 2009**

**The A1 in Northumberland: Morpeth to Ellingham
Development Consent Order 20[xx]**

Environmental Statement – Figures

Regulation Reference:	APFP Regulation 5(2)(a)
Planning Inspectorate Scheme Reference	TR010041
Application Document Reference	TR010041/APP/6.6
Author:	A1 in Northumberland: Morpeth to Ellingham Project Team, Highways England

Version	Date	Status of Version
Rev 0	June 2020	Application Issue

Properties at North
Charlton



Summer View



Winter View

Representative Viewpoint No.1

View looking south-east from North Charlton, representative of nearby properties

Grid Reference: NU 16798 22944

Focal Length: 50mm
Horizontal Field of View: 90
Vertical Field of View: 27
Camera Height: 1.5m

Date Taken (Summer): 02/10/18
Date Taken (Winter): 18/03/2019

003	06/20	DCO ISSUE	CM	VW	KS
002	12/19	SECOND ISSUE	LA	SL	AJF
001	03/19	FIRST ISSUE	LA	SL	AJF
00	DATE	DESCRIPTION	By	Chk'd	App'd

Client



Project Title
A1 in Northumberland: Morpeth to Ellingham Scheme


Drawing Title
Viewpoint Photography
Figure 7.9

Scale	Drawn	Checked	Approved	Authorised
NTS	CM	VW	KS	DM
Original Size	Date	Date	Date	Date
A3	24/06/20	24/06/20	24/06/20	24/06/20

Drawing Status
DCO SUBMISSION

Suitability
S1

Drawing Number	Originator	Volume	Project Ref No.
HE551459	WSP	6.6	70044137
A2E	RP	LE	Revision
Location	Type	Role	Number
			P03



Summer View



Winter View

Representative Viewpoint No.2

View looking east from West Linkhall, illustrative of nearby properties and travelling along PRoW (Ref:112/008 and 112/009)

Grid Reference: NU 17752 29345

Focal Length: 50mm
 Horizontal Field of View: 90
 Vertical Field of View: 27
 Camera Height: 1.5m

Date Taken (Summer): 02/10/18
 Date Taken (Winter): 18/03/2019

003	06/20	DCO ISSUE	CM	VW	KS
002	12/19	SECOND ISSUE	LA	SL	AJF
001	03/19	FIRST ISSUE	LA	SL	AJF
00	DATE	DESCRIPTION	By	Chk'd	App'd

Client

Project Title
 A1 in Northumberland: Morpeth to Ellingham Scheme

Drawing Title
 Viewpoint Photography
 Figure 7.9

Scale	Drawn	Checked	Approved	Authorised
NTS	CM	VW	KS	DM
Original Size	Date	Date	Date	Date
A3	24/06/20	24/06/20	24/06/20	24/06/20

Drawing Status
 DCO SUBMISSION

Suitability
 S1

Drawing Number	Originator	Volume	Project Ref No.
HE551459	WSP	6.6	70044137
A2E	RP	LE	Revision
Location	Type	Role	Number
			P03



Summer View



Winter View

Representative Viewpoint No.3
View east from South Charlton, illustrative of nearby properties
Grid Reference: NU 16782 20309

Focal Length: 50mm
Horizontal Field of View: 90
Vertical Field of View: 27
Camera Height: 1.5m

Date Taken (Summer): 02/10/18
Date Taken (Winter): 18/03/2019

003	06/20	DCO ISSUE	CM	VW	KS
002	12/19	SECOND ISSUE	LA	SL	AJF
001	03/19	FIRST ISSUE	LA	SL	AJF
00	DATE	DESCRIPTION	By	Chk'd	App'd

Client

Project Title
A1 in Northumberland: Morpeth to Ellingham Scheme

Drawing Title
Viewpoint Photography
Figure 7.9

Scale	Drawn	Checked	Approved	Authorised
NTS	CM	VW	KS	DM
Original Size	Date	Date	Date	Date
A3	24/06/20	24/06/20	24/06/20	24/06/20

Drawing Status
DCO SUBMISSION

Suitability
S1

Drawing Number	Originator	Volume	Project Ref No.
HE551459	WSP	6.6	70044137
A2E	RP	LE	Revision
Location	Type	Role	Number
			P03



Summer View



Winter View

003	06/20	DCO ISSUE	CM	VW	KS
002	12/19	SECOND ISSUE	LA	SL	AJF
001	03/19	FIRST ISSUE	LA	SL	AJF
00	DATE	DESCRIPTION	By	Chk'd	App'd

Client

Project Title
A1 in Northumberland: Morpeth to Ellingham Scheme

Drawing Title
Viewpoint Photography
Figure 7.9

Scale	Drawn	Checked	Approved	Authorised
NTS	CM	VW	KS	DM
Original Size	Date	Date	Date	Date
A3	24/06/20	24/06/20	24/06/20	24/06/20

Drawing Status
DCO SUBMISSION

Suitability
S1

Drawing Number	Originator	Volume	Project Ref No.
HE551459	WSP	6.6	70044137
A2E	RP	LE	Revision
Location	Type	Role	Number
			P03

Representative Viewpoint No.4
View looking north from Rock Lodge and Rock Nab, illustrative of nearby properties
Grid Reference: NU 17759 20294

Focal Length: 50mm
Horizontal Field of View: 90
Vertical Field of View: 27
Camera Height: 1.5m

Date Taken (Summer): 02/10/18
Date Taken (Winter): 18/03/2019



Summer View



Winter View

003	06/20	DCO ISSUE	CM	VW	KS
002	12/19	SECOND ISSUE	LA	SL	AJF
001	03/19	FIRST ISSUE	LA	SL	AJF
00	DATE	DESCRIPTION	By	Chk'd	App'd

Client

Project Title
A1 in Northumberland: Morpeth to Ellingham Scheme

Drawing Title
Viewpoint Photography
Figure 7.9

Scale	Drawn	Checked	Approved	Authorised
NTS	CM	VW	KS	DM
Original Size	Date	Date	Date	Date
A3	24/06/20	24/06/20	24/06/20	24/06/20

Drawing Status
DCO SUBMISSION

Suitability
S1

Drawing Number	Originator	Volume	Project Ref No.
HE551459	WSP	6.6	70044137
A2E	RP	LE	Revision
Location	Type	Role	Number
			P03

Representative Viewpoint No.5
View looking east from Heirferlaw Bank, illustrative of nearby properties and walkers travelling along PRoW's Refs: 110 / 010 and 110 / 018
Grid Reference: NU 18133 18287

Focal Length: 50mm
Horizontal Field of View: 90
Vertical Field of View: 27
Camera Height: 1.5m

Date Taken (Summer): 02/10/18
Date Taken (Winter): 18/03/2019



Summer View



Winter View

003	06/20	DCO ISSUE	CM	VW	KS
002	12/19	SECOND ISSUE	LA	SL	AJF
001	03/19	FIRST ISSUE	LA	SL	AJF
00	DATE	DESCRIPTION	By	Chk'd	App'd

Client



Project Title
A1 in Northumberland: Morpeth to Ellingham Scheme

Drawing Title
Viewpoint Photography
Figure 7.9

Scale	Drawn	Checked	Approved	Authorised
NTS	CM	VW	KS	DM
Original Size	Date	Date	Date	Date
A3	24/06/20	24/06/20	24/06/20	24/06/20

Drawing Status
DCO SUBMISSION

Suitability
S1

Drawing Number Project	Originator	Volume	Project Ref No.
HE551459	WSP	6.6	70044137
A2E	RP	LE	Revision
Location	Type	Role	Number
			P03

Representative Viewpoint No.6

View looking east from Heckley Fence, illustrative of nearby properties and walkers travelling along PRow Ref: 110 / 019

Grid Reference: NU 18357 17778

Focal Length: 50mm
Horizontal Field of View: 90
Vertical Field of View: 27
Camera Height: 1.5m

Date Taken (Summer): 02/10/18
Date Taken (Winter): 18/03/2019



Summer View



Winter View

Representative Viewpoint No.7
 View looking east from Heckley House, illustrative of nearby properties and walkers travelling along PRow Ref: 110 / 013
 Grid Reference: NU 18812 16260

Focal Length: 50mm
 Horizontal Field of View: 90
 Vertical Field of View: 27
 Camera Height: 1.5m

Date Taken (Summer): 02/10/18
 Date Taken (Winter): 18/03/2019

003	06/20	DCO ISSUE	CM	VW	KS
002	12/19	SECOND ISSUE	LA	SL	AJF
001	03/19	FIRST ISSUE	LA	SL	AJF
00	DATE	DESCRIPTION	By	Chk'd	App'd



Project Title
A1 in Northumberland: Morpeth to Ellingham Scheme

Drawing Title
 Viewpoint Photography
 Figure 7.9

Scale	Drawn	Checked	Approved	Authorised
NTS	CM	VW	KS	DM
Original Size	Date	Date	Date	Date
A3	24/06/20	24/06/20	24/06/20	24/06/20

Drawing Status
DCO SUBMISSION

Suitability
S1

Drawing Number	Originator	Volume	Project Ref No.
HE551459	WSP	6.6	70044137
A2E	RP	LE	Revision
Location	Type	Role	Number
			P03



Summer View



Winter View

003	06/20	DCO ISSUE	CM	VW	KS
002	12/19	SECOND ISSUE	LA	SL	AJF
001	03/19	FIRST ISSUE	LA	SL	AJF
00	DATE	DESCRIPTION	By	Chk'd	App'd

Client



Project Title
A1 in Northumberland: Morpeth to Ellingham Scheme

Drawing Title
Viewpoint Photography
Figure 7.9

Scale	Drawn	Checked	Approved	Authorised
NTS	CM	VW	KS	DM
Original Size	Date	Date	Date	Date
A3	24/06/20	24/06/20	24/06/20	24/06/20

Drawing Status
DCO SUBMISSION

Drawing Number	Originator	Volume	Project Ref No.
HE551459	WSP	6.6	70044137
A2E	RP	LE	Revision
Location	Type	Role	Number
			P03

Representative Viewpoint No.8
View looking north east along PRow Ref: 110 / 004 and illustrative of nearby residential properties
Grid Reference: NU 19204 15649

Focal Length: 50mm
Horizontal Field of View: 90
Vertical Field of View: 27
Camera Height: 1.5m

Date Taken (Summer): 02/10/18
Date Taken (Winter): 18/03/2019



Summer View



Winter View

Representative Viewpoint No.9

View looking west along PRow Ref: 110 / 013, illustrative of adjacent PRow's (129 / 022 and 129 / 014) and close proximity residents at Broxfield an Silvermoor

Grid Reference: NU 19734 16663

Focal Length: 50mm
 Horizontal Field of View: 90
 Vertical Field of View: 27
 Camera Height: 1.5m

Date Taken (Summer): 02/10/18
 Date Taken (Winter): 18/03/2019

003	06/20	DCO ISSUE	CM	VW	KS
002	12/19	SECOND ISSUE	LA	SL	AJF
001	03/19	FIRST ISSUE	LA	SL	AJF
00	DATE	DESCRIPTION	By	Chk'd	App'd

Client

Project Title
A1 in Northumberland: Morpeth to Ellingham Scheme

Drawing Title
 Viewpoint Photography
 Figure 7.9

Scale	Drawn	Checked	Approved	Authorised
NTS	CM	VW	KS	DM
Original Size	Date	Date	Date	Date
A3	24/06/20	24/06/20	24/06/20	24/06/20

Drawing Status
DCO SUBMISSION

Suitability
S1

Drawing Number	Originator	Volume	Project Ref No.
HE551459	WSP	6.6	70044137
A2E	RP	LE	2130
Location	Type	Role	Number
			P03



Summer View



Winter View

Representative Viewpoint No.10

View looking west from PRow Ref: 129 / 009, illustrative of nearby properties at Rock South Farm

Grid Reference: NU 19404 18539

Focal Length: 50mm
 Horizontal Field of View: 90
 Vertical Field of View: 27
 Camera Height: 1.5m

Date Taken (Summer): 02/10/18
 Date Taken (Winter): 18/03/2019

003	06/20	DCO ISSUE	CM	VW	KS
002	12/19	SECOND ISSUE	LA	SL	AJF
001	03/19	FIRST ISSUE	LA	SL	AJF
00	DATE	DESCRIPTION	By	Chk'd	App'd

Client

Project Title
A1 in Northumberland: Morpeth to Ellingham Scheme


Drawing Title
 Viewpoint Photography
 Figure 7.9

Scale	Drawn	Checked	Approved	Authorised
NTS	CM	VW	KS	DM
Original Size	Date	Date	Date	Date
A3	24/06/20	24/06/20	24/06/20	24/06/20


Drawing Status
DCO SUBMISSION

Suitability
S1

Drawing Number	Originator	Volume	Project Ref No.
HE551459	WSP	6.6	70044137
A2E	RP	LE	Revision
Location	Type	Role	Number
			P03



Summer View



Winter View

003	06/20	DCO ISSUE	CM	VW	KS
002	12/19	SECOND ISSUE	LA	SL	AJF
001	03/19	FIRST ISSUE	LA	SL	AJF
00	DATE	DESCRIPTION	By	Chk'd	App'd

Client

Project Title
A1 in Northumberland: Morpeth to Ellingham Scheme

Drawing Title
Viewpoint Photography
Figure 7.9

Scale	Drawn	Checked	Approved	Authorised
NTS	CM	VW	KS	DM
Original Size	Date	Date	Date	Date
A3	24/06/20	24/06/20	24/06/20	24/06/20

Drawing Status	Suitability
DCO SUBMISSION	S1

Drawing Number	Originator	Volume	Project Ref No.
HE551459	WSP	6.6	70044137
A2E	RP	LE	2130
Location	Type	Role	Number
			P03

Representative Viewpoint No.11
View looking south west along PRow Ref: 129 / 004 and illustrative of close proximity residential properties at Rock Midstead
Grid Reference: NU 18304 20422

Focal Length: 50mm
Horizontal Field of View: 90
Vertical Field of View: 27
Camera Height: 1.5m

Date Taken (Summer): 02/10/18
Date Taken (Winter): 18/03/2019



Summer View



Winter View

Representative Viewpoint No.12
 View looking west, Charlton Mires from the B6347
 Grid Reference: NU 17860 20616

Focal Length: 50mm
 Horizontal Field of View: 90
 Vertical Field of View: 27
 Camera Height: 1.5m

Date Taken (Summer): 02/10/18
 Date Taken (Winter): 18/03/2019

003	06/20	DCO ISSUE	CM	VW	KS
002	12/19	SECOND ISSUE	LA	SL	AJF
001	03/19	FIRST ISSUE	LA	SL	AJF
00	DATE	DESCRIPTION	By	Chk'd	App'd

Client

Project Title
A1 in Northumberland: Morpeth to Ellingham Scheme


Drawing Title
 Viewpoint Photography
 Figure 7.9

Scale	Drawn	Checked	Approved	Authorised
NTS	CM	VW	KS	DM
Original Size	Date	Date	Date	Date
A3	24/06/20	24/06/20	24/06/20	24/06/20

Drawing Status
DCO SUBMISSION

Suitability
S1

Drawing Number	Originator	Volume	Project Ref No.
HE551459	WSP	6.6	70044137
A2E	RP	LE	Revision
Location	Type	Role	Number
			P03



Summer View



Winter View

Representative Viewpoint No.13

View looking north west from B6347, illustrative of nearby residents at Drythrople and Rock Moor House

Grid Reference: NU 18468 20551

Focal Length: 50mm
 Horizontal Field of View: 90
 Vertical Field of View: 27
 Camera Height: 1.5m

Date Taken (Summer): 02/10/18
 Date Taken (Winter): 18/03/2019

003	06/20	DCO ISSUE	CM	VW	KS
002	12/19	SECOND ISSUE	LA	SL	AJF
001	03/19	FIRST ISSUE	LA	SL	AJF
00	DATE	DESCRIPTION	By	Chk'd	App'd

Client

Project Title
A1 in Northumberland: Morpeth to Ellingham Scheme

Drawing Title
 Viewpoint Photography
 Figure 7.9

Scale	Drawn	Checked	Approved	Authorised
NTS	CM	VW	KS	DM
Original Size	Date	Date	Date	Date
A3	24/06/20	24/06/20	24/06/20	24/06/20

Drawing Status
DCO SUBMISSION

Suitability
S1

Drawing Number	Originator	Volume	Project Ref No.
HE551459	WSP	6.6	70044137
A2E	RP	LE	2130
Location	Type	Role	Number
			P03



Summer View



Winter View

Representative Viewpoint No.14

View west from Chipperton Bridge, illustrative of nearby residential receptors at Chipperton Bridge and East Linkhall

Grid Reference: NU 17202 21733

Focal Length: 50mm
 Horizontal Field of View: 90
 Vertical Field of View: 27
 Camera Height: 1.5m

Date Taken (Summer): 02/10/18
 Date Taken (Winter): 18/03/2019

003	06/20	DCO ISSUE	CM	VW	KS
002	12/19	SECOND ISSUE	LA	SL	AJF
001	03/19	FIRST ISSUE	LA	SL	AJF
00	DATE	DESCRIPTION	By	Chk'd	App'd

Client


Project Title
 A1 in Northumberland: Morpeth to Ellingham Scheme

Drawing Title
 Viewpoint Photography
 Figure 7.9


Scale	Drawn	Checked	Approved	Authorised
NTS	CM	VW	KS	DM
Original Size	Date	Date	Date	Date
A3	24/06/20	24/06/20	24/06/20	24/06/20

Drawing Status	Suitability
DCO SUBMISSION	S1

Drawing Number	Originator	Volume	Project Ref No.
HE551459	WSP	6.6	70044137
A2E	RP	LE	2130
Location	Type	Role	Number
			P03



Summer View



Winter View

Representative Viewpoint No.15
View looking north along PRow Ref: 141 /013
Grid Reference: NU 19725 11052

Focal Length: 50mm
Horizontal Field of View: 90
Vertical Field of View: 27
Camera Height: 1.5m

Date Taken (Summer): 02/10/18
Date Taken (Winter): 18/03/2019

003	06/20	DCO ISSUE	CM	VW	KS
002	12/19	SECOND ISSUE	LA	SL	AJF
001	03/19	FIRST ISSUE	LA	SL	AJF
00	DATE	DESCRIPTION	By	Chk'd	App'd

Client

Project Title
A1 in Northumberland: Morpeth to Ellingham Scheme

Drawing Title
Viewpoint Photography
Figure 7.9

Scale	Drawn	Checked	Approved	Authorised
NTS	CM	VW	KS	DM
Original Size	Date	Date	Date	Date
A3	24/06/20	24/06/20	24/06/20	24/06/20

Drawing Status
DCO SUBMISSION

Suitability
S1

Drawing Number	Originator	Volume	Project Ref No.
HE551459	WSP	6.6	70044137
A2E	RP	LE	Revision
Location	Type	Role	Number
			P03

Lionheart Enterprise Park

Lionheart Temporary Compound

Unnamed Road



Summer View



Winter View

003	06/20	DCO ISSUE	CM	VW	KS
002	12/19	SECOND ISSUE	LA	SL	AJF
001	03/19	FIRST ISSUE	LA	SL	AJF
00	DATE	DESCRIPTION	By	Chk'd	App'd

Client

Project Title
A1 in Northumberland: Morpeth to Ellingham Scheme

Drawing Title
Viewpoint Photography
Figure 7.9

Scale	Drawn	Checked	Approved	Authorised
NTS	CM	VW	KS	DM
Original Size	Date	Date	Date	Date
A3	24/06/20	24/06/20	24/06/20	24/06/20

Drawing Status
DCO SUBMISSION

Suitability
S1

Drawing Number	Originator	Volume	Project Ref No.
HE551459	WSP	6.6	70044137
A2E	RP	LE	Revision
Location	Type	Role	Number
			P03

Representative Viewpoint No.16

View looking south – westward from unnamed road and commercial development at Lionheart Enterprise Park

Grid Reference: NU 19679 11514

Focal Length: 50mm
Horizontal Field of View: 90
Vertical Field of View: 27
Camera Height: 1.5m

Date Taken (Summer): 02/10/18
Date Taken (Winter): 18/03/2019



Summer View



Winter View

Representative Viewpoint No.17

View looking south from PRoW Ref: 129 / 005 and illustrative of adjacent PRoW (129 / 010, 129 / 012 and 129 / 025) and nearby residents at West Farm

Grid Reference: NU 20017 17635

Focal Length: 50mm
 Horizontal Field of View: 90
 Vertical Field of View: 27
 Camera Height: 1.5m

Date Taken (Summer): 02/10/18
 Date Taken (Winter): 18/03/2019

003	06/20	DCO ISSUE	CM	VW	KS
002	12/19	SECOND ISSUE	LA	SL	AJF
001	03/19	FIRST ISSUE	LA	SL	AJF
00	DATE	DESCRIPTION	By	Chk'd	App'd

Client

Project Title
A1 in Northumberland: Morpeth to Ellingham Scheme


Drawing Title
 Viewpoint Photography
 Figure 7.9

Scale	Drawn	Checked	Approved	Authorised
NTS	CM	VW	KS	DM
Original Size	Date	Date	Date	Date
A3	24/06/20	24/06/20	24/06/20	24/06/20


Drawing Status
DCO SUBMISSION

Suitability
S1

Drawing Number	Originator	Volume	Project Ref No.
HE551459	WSP	6.6	70044137
A2E	RP	LE	2130
Location	Type	Role	Number
			P03



Summer View



Winter View

Representative Viewpoint No.18

View looking north west from B1340

Grid Reference: NU 20641 14692

Focal Length: 50mm
 Horizontal Field of View: 90
 Vertical Field of View: 27
 Camera Height: 1.5m

Date Taken (Summer): 02/10/18
 Date Taken (Winter): 18/03/2019

003	06/20	DCO ISSUE	CM	VW	KS
002	12/19	SECOND ISSUE	LA	SL	AJF
001	03/19	FIRST ISSUE	LA	SL	AJF
00	DATE	DESCRIPTION	By	Chk'd	App'd

Client

Project Title
A1 in Northumberland: Morpeth to Ellingham Scheme

Drawing Title
**Viewpoint Photography
 Figure 7.9**

Scale	Drawn	Checked	Approved	Authorised
NTS	CM	VW	KS	DM
Original Size	Date	Date	Date	Date
A3	24/06/20	24/06/20	24/06/20	24/06/20

Drawing Status
DCO SUBMISSION

Suitability
S1

Drawing Number	Originator	Volume	Project Ref No.
HE551459	WSP	6.6	70044137
A2E	RP	LE	Revision
Location	Type	Role	Number
			P03



Summer View



Winter View

Representative Viewpoint No.19
View looking west from PRoW Ref: 129 / 006

Grid Reference: NU 19398 19029

Focal Length: 50mm
Horizontal Field of View: 90
Vertical Field of View: 27
Camera Height: 1.5m

Date Taken (Summer): 02/10/18
Date Taken (Winter): 18/03/2019

003	06/20	DCO ISSUE	CM	VW	KS
002	12/19	SECOND ISSUE	LA	SL	AJF
001	03/19	FIRST ISSUE	LA	SL	AJF
00	DATE	DESCRIPTION	By	Chk'd	App'd

Client

Project Title
A1 in Northumberland: Morpeth to Ellingham Scheme

Drawing Title
**Viewpoint Photography
Figure 7.9**

Scale	Drawn	Checked	Approved	Authorised
NTS	CM	VW	KS	DM
Original Size	Date	Date	Date	Date
A3	24/06/20	24/06/20	24/06/20	24/06/20

Drawing Status
DCO SUBMISSION

Suitability
S1

Drawing Number Project	Originator	Volume	Project Ref No.
HE551459	WSP	6.6	70044137
A2E	RP	LE	Revision
Location	Type	Role	Number
			P03



Summer View



Winter View

Representative Viewpoint No.20

View looking north east from layby off B6341

Grid Reference: NU 18426 16727

Focal Length: 50mm
 Horizontal Field of View: 90
 Vertical Field of View: 27
 Camera Height: 1.5m

Date Taken (Summer): 02/10/18
 Date Taken (Winter): 18/03/2019

003	06/20	DCO ISSUE	CM	VW	KS
002	12/19	SECOND ISSUE	LA	SL	AJF
001	03/19	FIRST ISSUE	LA	SL	AJF
00	DATE	DESCRIPTION	By	Chk'd	App'd

Client

Project Title
 A1 in Northumberland: Morpeth to Ellingham Scheme

Drawing Title
 Viewpoint Photography
 Figure 7.9

Scale	Drawn	Checked	Approved	Authorised
NTS	CM	VW	KS	DM
Original Size	Date	Date	Date	Date
A3	24/06/20	24/06/20	24/06/20	24/06/20

Drawing Status
 DCO SUBMISSION

Suitability
 S1

Drawing Number	Originator	Volume	Project Ref No.
HE551459	WSP	6.6	70044137
A2E	RP	LE	Revision
Location	Type	Role	Number
			P03

© Crown copyright 2020.

You may re-use this information (not including logos) free of charge in any format or medium, under the terms of the Open Government Licence. To view this licence:

visit www.nationalarchives.gov.uk/doc/open-government-licence/

write to the **Information Policy Team, The National Archives,**

Kew, London TW9 4DU, or email

psi@nationalarchives.gsi.gov.uk.

This document is also available on our website at www.gov.uk/highways

If you have any enquiries about this document A1inNorthumberland@highwaysengland.co.uk or call **0300 470 4580***.

*Calls to 03 numbers cost no more than a national rate call to an 01 or 02 number and must count towards any inclusive minutes in the same way as 01 and 02 calls.

These rules apply to calls from any type of line including mobile, BT, other fixed line or payphone. Calls may be recorded or monitored.

Registered office Bridge House, 1 Walnut Tree Close, Guildford GU1 4LZ

Highways England Company Limited registered in England and Wales number 09346363